

# Official Streets Map



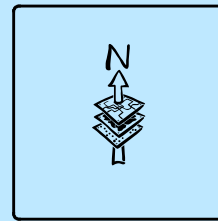
Camp Dodge

**Inset A**

Green View Ln.  
Cheshire Lane  
Veridian Ln.  
Sunrise Lane  
Century Way West  
Century Way East  
Suncrest Ln.  
Country View Lane  
Winshire Lane  
Sunflower Place  
Windsor Parkway

Trace Court  
NW 100th St.  
NW 98th Street

Not to Scale

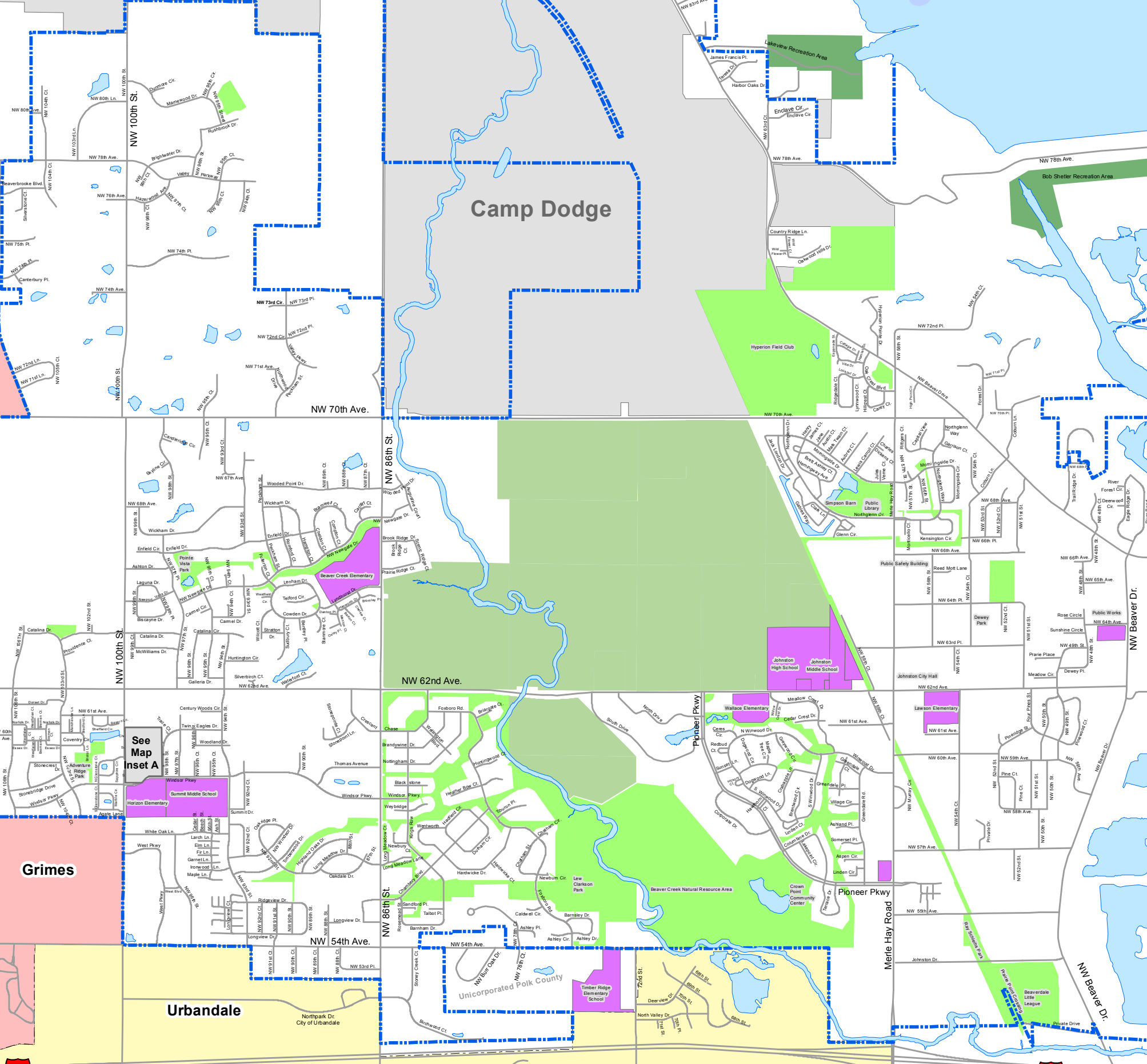


**Legend**

- Streams
- Rivers
- Ponds
- Corporate Limits
- Streets
- School Properties
- Saylorville Recreation Areas
- Agriculture
- Parks and Open Space
- Camp Dodge

Saylorville Lake

Camp Dodge

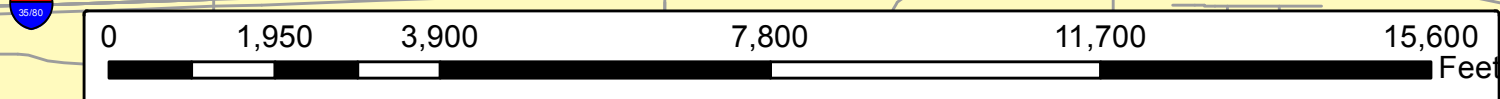


Grimes

See Map Inset A

Urbandale

Unincorporated Polk County



Created by the City of Johnston Department of Community Development  
 6221 Merle Hay Road, P.O. Box 410, Johnston, IA, 50131-0410 (515)278-2344 Fax:(515)278-2033  
 Prepared: February 7, 2017  
 1 inch = 2,267 feet

Map Last Revised: 2/7/2017